

Members of the Planning site inspection:

Paul Andrews, Polly Andrews, Dave Boulter,
Sebastian Bowen, Clare Davies, Elizabeth Foxton,
John Hardwick, Terry James, Tony Johnson,
Mark Millmore, Jeremy Milln, Felicity Norman, Ann-Marie
Probert, Paul Rone and Yolande Watson

Our Ref: SI-Tuesday 27 September 2022
Please ask for: Matthew Evans
Direct Line: (01432) 383690
email: Matthew.Evans@herefordshire.gov.uk

20 September 2022

Dear Councillor,

Site inspection(s) - Tuesday 27 September 2022

The planning committee will be undertaking site inspection(s) at the following site(s).

The inspection(s) will take place from **10.00 am**, on **Tuesday 27 September 2022**. Please note that traffic and conditions may have an impact on the precise start time(s).

Please find attached the relevant location plan(s). Please also find attached an extract from the council's constitution which governs the conduct of site inspections.

SITE INSPECTIONS - CONSTITUTION EXTRACT

**1. 10:00 A.M. - 193042 - LAND NORTH AND SOUTH OF GRAFTON LANE, 5 - 6
HEREFORD, HR2 8BJ**

Outline application for residential development (with all matters reserved except for access), footway/cycleway and vehicle turning head, stopping up and re-routing of a short section of Grafton Lane, near the A49, public open space, landscaping and associated infrastructure works (AMENDED PLANS and ADDITIONAL SUPPORTING DOCUMENTS).

Ward: **Redhill**

**2. 10:45 A.M. - 214270 - LAND SOUTH WEST OF ROMAN BYRE, 7 - 8
HEREFORDSHIRE, HR2 9RU**

Proposed single storey dwelling ('Pippin Grange') and ancillary outbuildings. To include renewable technologies, reinstatement of heritage orchard and biodiversity enhancements.

Ward: **Wormside**

**3. 11:45 A.M. - 214073 - LAND ADJACENT TO ARROW LEA, EARDISLAND, 9 - 12
LEOMINSTER, HEREFORDSHIRE, HR6 9BU**

6 no. dwellings with garages.

Please can members meet in the public car park in the village. It's immediately behind the war memorial and marked with a red star on the parking plan attached.

Ward: **Arrow**

Yours sincerely,

A handwritten signature in black ink, appearing to read 'ME', is positioned below the closing text.

Matthew Evans
Democratic services officer

c.c. Local ward member(s) and parish/town council(s)

PLANNING AND REGULATORY COMMITTEE
EXTRACT FROM THE COUNCIL'S CONSTITUTION
SITE INSPECTIONS

5.6.12 Site Inspections

5.6.13 Site Inspections by the committee can be helpful in reaching a decision on issues where site circumstances are clearly fundamental to the decision. This is true particularly when the issues concern, for example, visual impact, the character of an historic building or the effect of development on local amenity. However, site inspections are costly, cause delay to decisions and are an unsuitable place for holding a reasoned debate.

The criteria for holding site inspections are:

- (a) the character or appearance of the development itself is a fundamental planning consideration; or
- (b) a judgement is required on visual impact; or
- (c) the setting and surroundings are fundamental to the determination or to the conditions being considered, and cannot reasonably be made without visiting the site in question.

The chairperson of the planning committee and the assistant director Environment and place will determine which applications will be the subject of a prior site inspection. This does not prevent any member of the committee requesting a site inspection of a site at the committee meeting when it has not already been visited by this procedure.

5.6.14 Site Inspections should not be held when inspection of the site is irrelevant to the material conditions. Any member of the committee may request a site inspection, but reasons based on the above criteria must be stated.

5.6.15 **The purpose of the site visit is fact finding.** Officers will be able to point out relevant features of the site and surroundings. You will be able to see the physical features of the site and ask questions through the chairperson or the officers to seek clarification. Neither the applicant/agent nor third parties will be allowed to participate in the site inspection. The input of these parties is made at the committee meeting itself. At the discretion of the chairperson of the planning and regulatory committee the appropriate parish or town council may be invited to observe the inspection. In these circumstances the parish or town council may not contribute to the opportunity to ask questions of officers on site.

5.6.16 **No discussion of the merits of the case is permitted at site inspections and all questions from you will be put through the chairperson.**

5.6.17 The visiting party will stay together as a group. Wherever possible the party should arrive at and leave the site together.

5.6.18 As a member of the planning and regulatory committee when on site visits you should not make any comments that could create an impression that you had

already formed a view on the merits of the application. No decision on the application should be made until the meeting of the planning and regulatory committee at which the application is to be considered, when they will have before them all necessary information to be able to make an informed decision, including any material facts arising from the site visit which the assistant director environment and place considers should be reported to the committee.

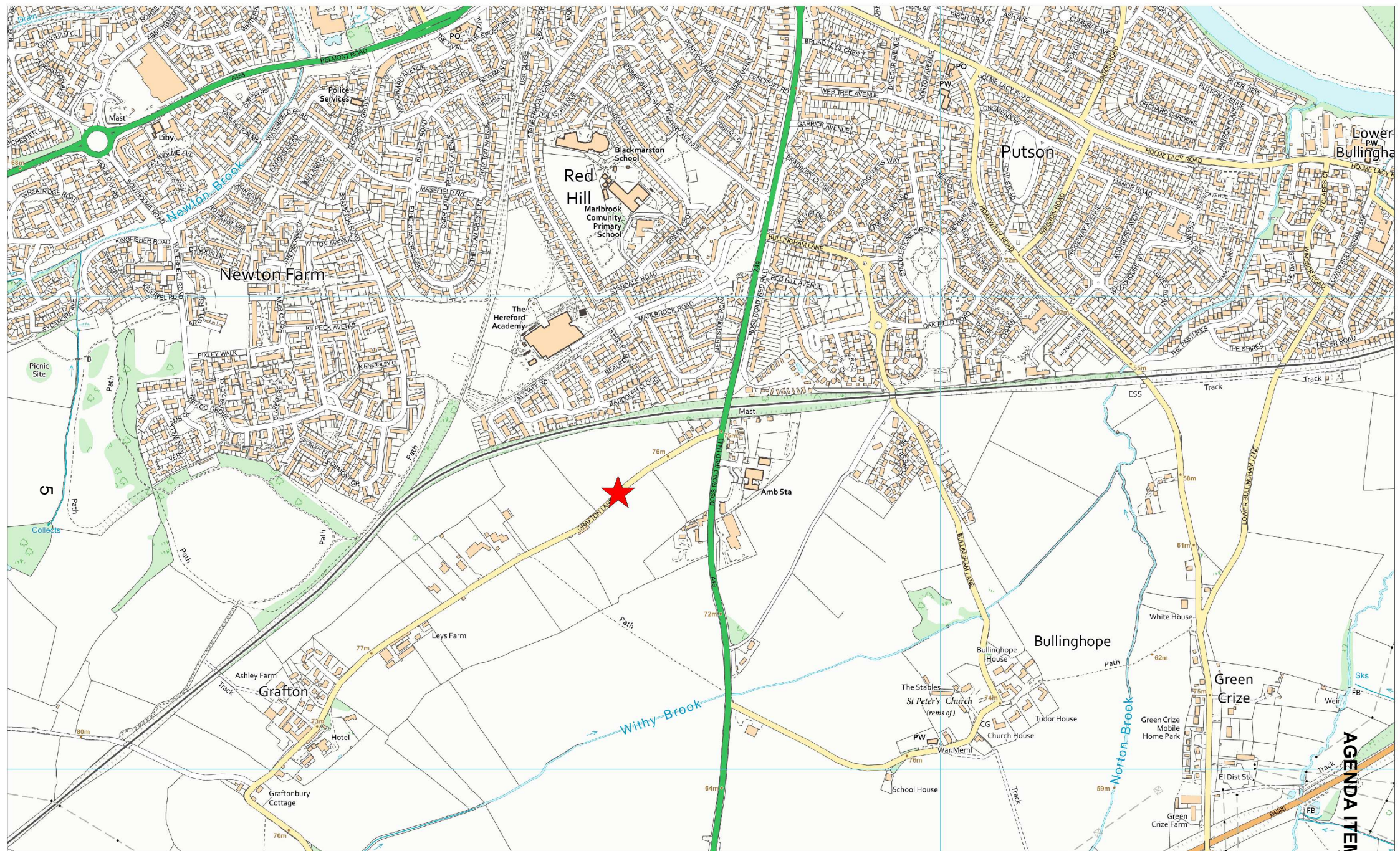
5.6.19 Conduct of visits

- (a) visits will be conducted in a formal manner.
- (b) the chairperson or vice-chairperson will open the visit and remind members of its purpose and conduct.
- (c) Officers will highlight issues **relevant to site inspection**. If issues are raised which necessitate consultation with the applicant or his agent, this should be done after the close of the visit and the outcome reported to the subsequent committee.
- (d) Ward members will be invited to site inspections in their wards and asked to highlight local issues relevant to the site inspection.
- (e) the chairperson or vice-chairperson will close the visit.

5.6.20 General matters

- (a) No decision will be made concerning the application on site.
- (b) no formal notes will be made.
- (c) no hospitality will be accepted.

5.6.21 **If you find it necessary to visit a site alone (perhaps because it was not possible for you to attend a committee visit), you should view the site only from public vantage points, seek to avoid any discussion with interested parties, and, if there is such discussion, make it clear that no decision on the application will be taken until it has been discussed at committee.**



Herefordshire Council Planning Services
 PO Box 230
 Hereford
 HR1 2ZB
 Tel: 01432 260000

Application Number 193042

Outline application for residential development (with all matters reserved except for access), footway/cycleway and vehicle turning head, stopping up and re-routing of a short section of Grafton Lane, near the A49, public open space, landscaping and associated infrastructure works

Land north and south of Grafton Lane, Hereford. HR2 8BJ

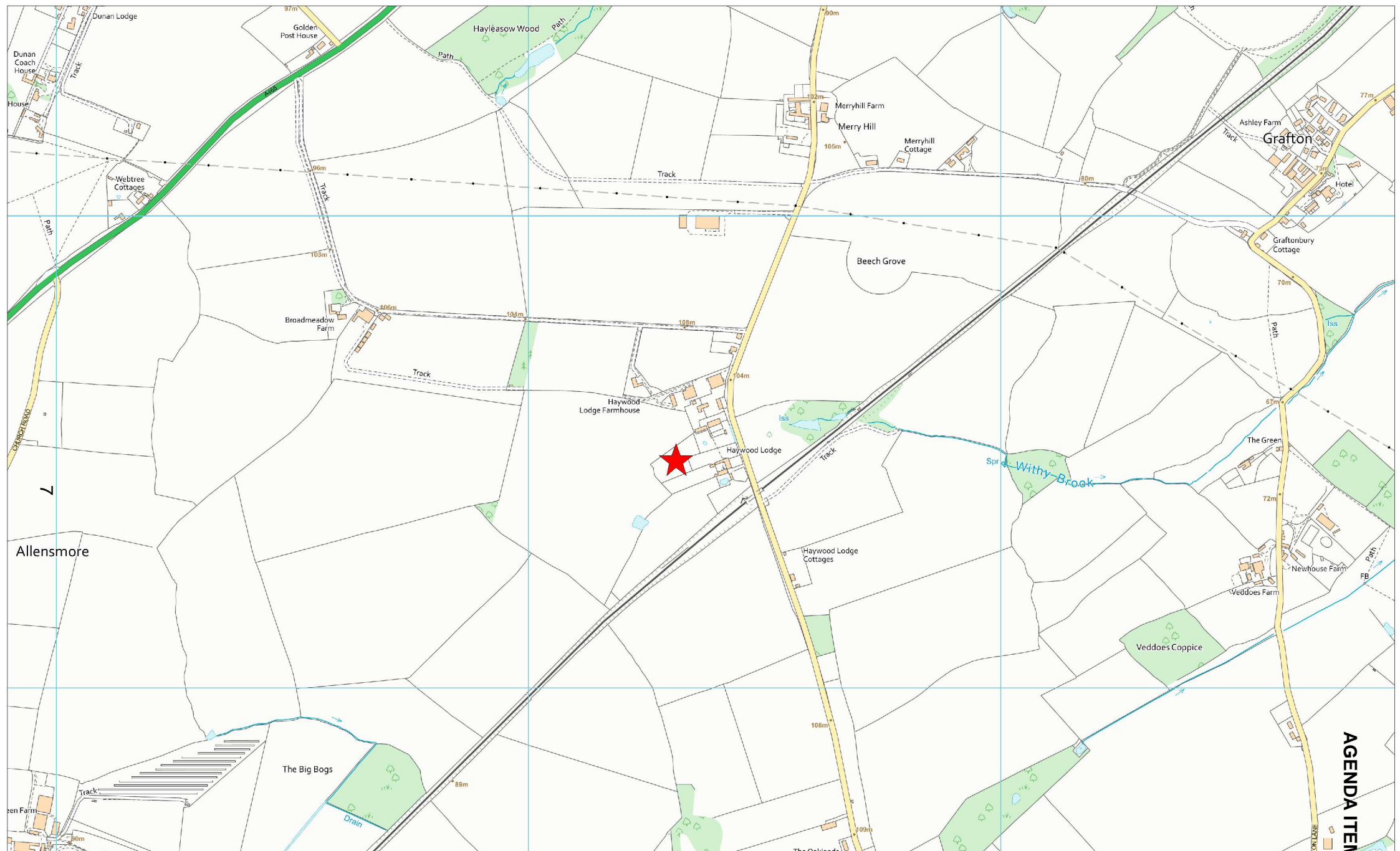
Case Officer
 Heather Carlisle

Target Determination Date
 30/9/2022

★ Application Site
 Scale 1:10,000 @ A4

© Crown copyright and database rights (2017) Ordnance Survey (100024168)
 © Environment Agency copyright and/or database right 2013. All rights reserved.
 © Crown Copyright and Landmark Information Group Ltd (2013)

AGENDA ITEM 1



7
Allensmore

AGENDA ITEM 2



Herefordshire Council Planning Services
 PO Box 230
 Hereford
 HR1 2ZB
 Tel: 01432 260000

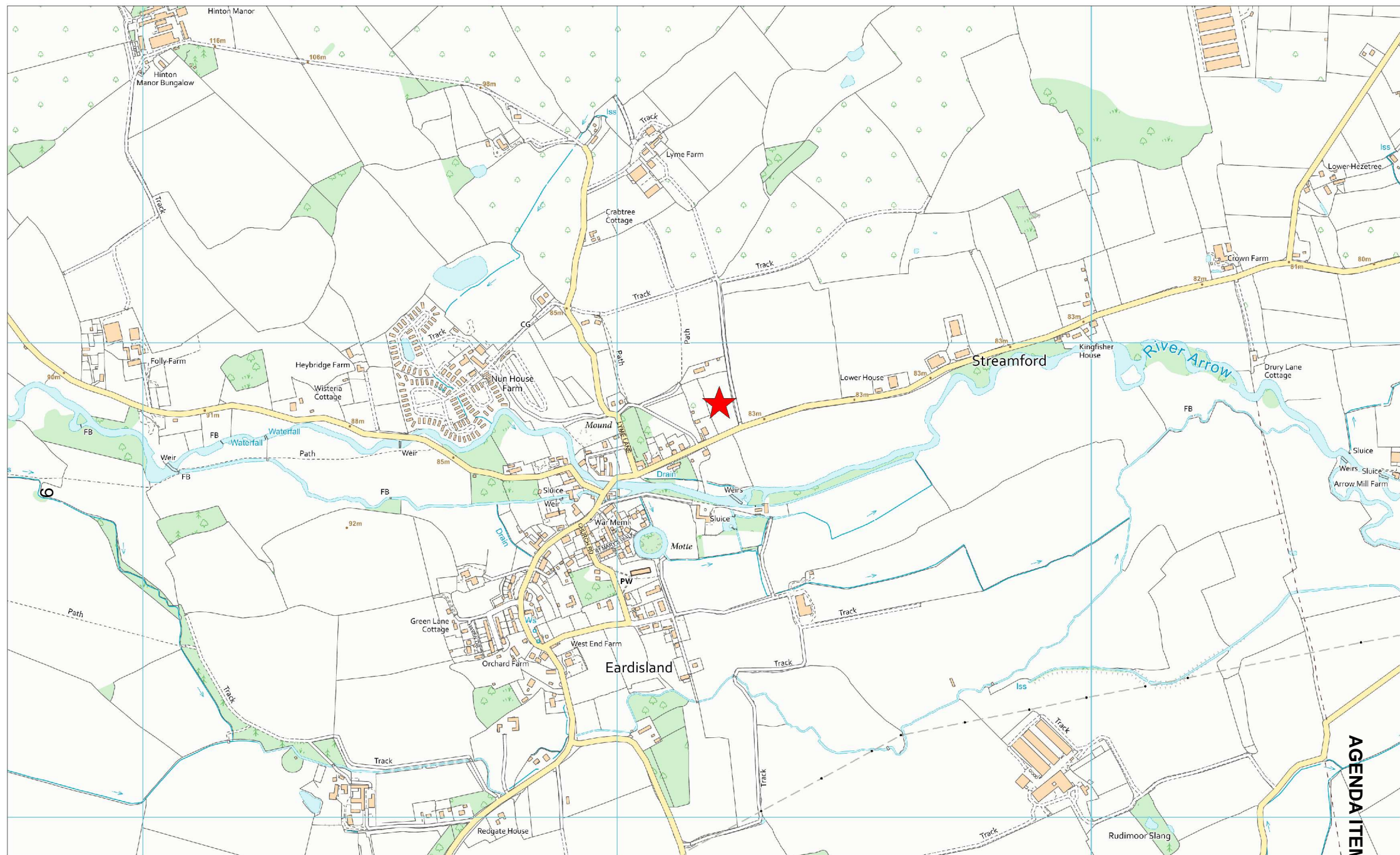
Application Number 214270
 Proposed single storey dwelling ('Pippin Grange') and ancillary outbuildings. To include renewable technologies, reinstatement of heritage orchard and biodiversity enhancements.
 Land south west of Roman Byre, Herefordshire. HR2 9RU

Case Officer
 Elsie Morgan

Target Determination Date
 2/2/2022

★ Application Site
 Scale 1:10,000 @ A4

© Crown copyright and database rights (2017) Ordnance Survey (100024168)
 © Environment Agency copyright and/or database right 2013. All rights reserved.
 © Crown Copyright and Landmark Information Group Ltd (2013)



AGENDA ITEM 3

Herefordshire Council Planning Services
 PO Box 230
 Hereford
 HR1 2ZB
 Tel: 01432 260000

Application Number 214073
 6 no. dwellings with garages.
 Land Adjacent to Arrow Lea, Eardisland, Leominster, Herefordshire. HR6 9BU

Case Officer
 Andrew Banks

Target Determination Date
 27/5/2022

★ Application Site
 Scale 1:10,000 @ A4



© Crown copyright and database rights (2017) Ordnance Survey (100024168)
 © Environment Agency copyright and/or database right 2013. All rights reserved.
 © Crown Copyright and Landmark Information Group Ltd (2013)



11

© Crown copyright and database rights 2018, Ordnance Survey 100024190
© Crown Copyright. All rights reserved Health Protection Agency 2018. (2007) Radioactive contamination
© Health Protection Agency and British Geological Survey 2007
© Copyright 2018 Perspectives
Imagery copyright © Getmapping PLC, www.getmapping.com
Getmapping and Blueky International Limited 2018

There are no features selected.

